

CAPE MAY BIRD OBSERVATORY BIRD & BUTTERFLY MAP TO CAPE MAY COUNTY (& BEYOND)

Click on site names to bring up Google Map Directions

Cumberland County Sites **A**-**E**

Atlantic County Park Estell Manor **F**

Edwin B Forsythe **N** National Wildlife Refuge

- A** Maurice River Bluffs Preserve
39.35380, -75.03811
- B** Fortescue
39.24322, -75.17664
- C** Turkey Point
39.24618, -75.13016
- D** Heislerville WMA
39.23301, -75.01024
- E** East Point Light
39.19400, -75.02609
- F** Atlantic County Park- Estell Manor
39.39825, -74.74267
- G** Tuckahoe WMA
39.26538, -74.73454
- Corbin City Impoundments
39.31532, -74.75532
- H** Belleplaine State Forest
39.24858, -74.84231
- I** Jakes Landing
39.17961, -74.85102
- J** Beaver Swamp WMA
39.15554, -74.81792
- K** Reeds Beach
39.12724, -74.89086
- K** Cooks Beach
39.10858, -74.89254
- K** Kimbles Beach
39.10491, -74.89452
- Cape May NWR
39.09987, -74.87982
- Woodcock Trail
39.09394, -74.88097
- K** Norbury's Landing
39.05033, -74.92735
- L** Cox Hall Creek
39.00467, -74.94304
- M** Ferry Terminal
38.97057, -74.96029
- David Douglass Sr Memorial Park
38.96794, -74.96327



- N** E.B. Forsythe NWR
39.46510, -74.45170
- O** Ocean City Welcome Center
39.28826, -74.58325
- P** Cape May Co. Park North - Cameron Wildlife Sanctuary
39.23994, -74.67298
- Q** Avalon Sea Watch
39.10819, -74.70720
- R** Cape May County Park & Zoo
39.10188, -74.81080
- S** Lizard Tail Swamp Preserve
39.12155, -74.82075
- T** Shell Bay Landing
39.06279, -74.81949
- U** Wetlands Institute
39.06100, -74.77284
- V** Stone Harbor Point
39.03476, -74.77073
- W** Nummy Island
39.03963, -74.78192
- X** Sunset Lake
38.96985, -74.84442
- Y** Two Mile Beach Unit
38.95078, -74.85852
- Z** Cape May NWR ponds
38.95595, -74.86388

★ Cape May Bird Observatory Northwood Center
38.94011, -74.96232

Nature Center of Cape May
38.94519, -74.89960

TNC Garrett Family Preserve
38.94944, -74.92373

TNC South Cape May Meadows
38.93826, -74.94465

Cape May Point State Park
38.93291, -74.95917

See Next Page for More Cape Island Sites

Higbee Beach WMA
38.96159, -74.96041

Sunset Beach (Higbee Beach WMA)
38.94520, -74.96890

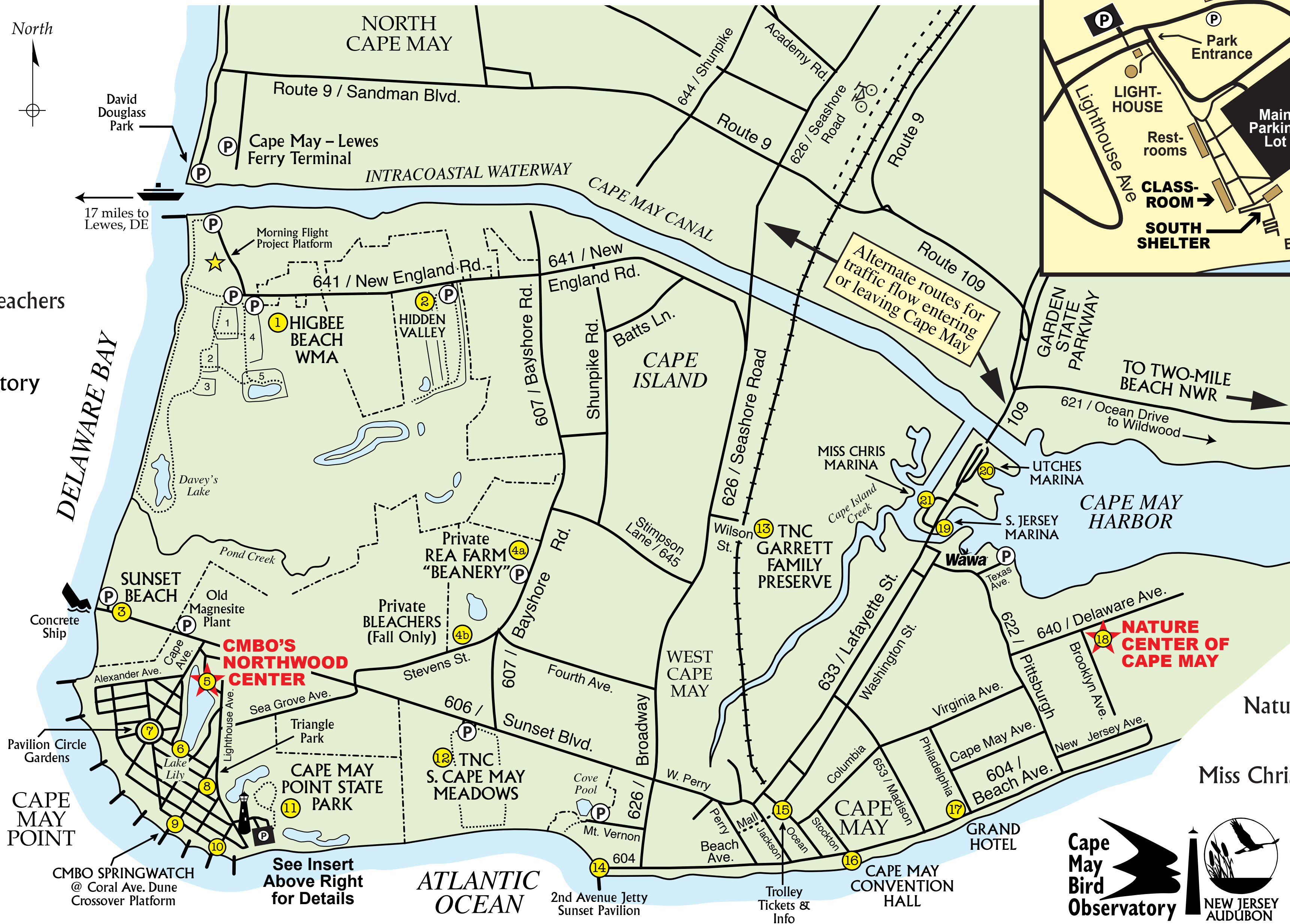



New Jersey Audubon
www.birdcapemay.org

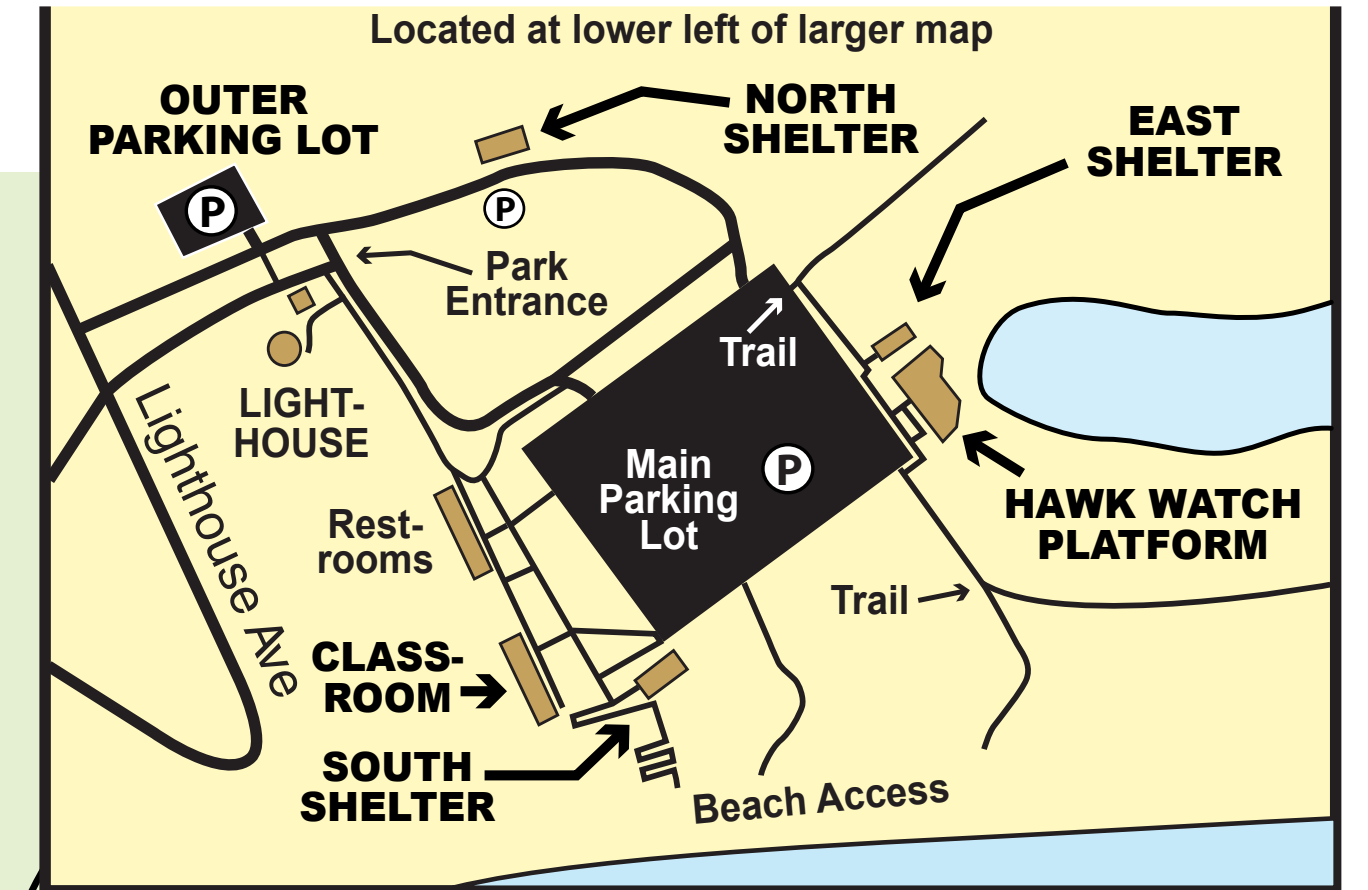
NEW JERSEY AUDUBON
www.njaudubon.org

CAPE MAY BIRD & BUTTERFLY MAP

- ① Higbee Beach WMA
38.96159, -74.96041
Morning Flight Project Platform (fall only)
38.96386, -74.96130
- ② Hidden Valley (Higbee WMA)
38.96182, -74.94566
- ③ Sunset Beach (Higbee WMA)
38.94520, -74.96890
- ④a Rea Farm "Beanery" PRIVATE PROPERTY
must have pass
38.94661, -74.93955
- ④b Rea Farm -Stevens St. Bleachers (fall only) *must have pass*
38.94240, -74.94357
- ⑤ Cape May Bird Observatory Northwood Center
701 E. Lake Drive, 08212
609-400-3868
38.94010, -74.96225
- ⑥ Lake Lily
38.93652, -74.96398
- ⑦ Cape May Point Park Pavilion Circle Gardens
38.93848, -74.96638
- ⑧ Triangle Park
38.93591, -74.96235
- ⑨ CMBO Springwatch (spring only)
38.93303, -74.96488
- ⑩ Cape May Point Science Center
38.93206, -74.96182
- ⑪ Cape May Point State Park & Hawkwatch Platform
38.93291, -74.95917



CAPE MAY POINT STATE PARK DETAILS



- ⑫ TNC South Cape May Meadows
38.93826, -74.94465
- ⑬ TNC Garrett Family Preserve
38.94944, -74.92373
- ⑭ Sunset Pavilion
38.92996, -74.93442
- ⑮ MAC Trolley Tickets
38.93319, -74.92147
- ⑯ CM Convention Hall
38.93064, -74.91736
- ⑰ Grand Hotel
38.93323, -74.90794
- ⑱ Nature Center of Cape May
38.94519, -74.89960
- ⑲ Miss Chris Marina (Osprey Boat)
38.95022, -74.91033
- ⑳ South Jersey Marina
38.94873, -74.90976
- ㉑ Utches Marina
38.95158, -74.90697



See Insert Above Right for Details

Alternate routes for traffic flow entering or leaving Cape May

NATURE CENTER OF CAPE MAY