







Trails are marked with colored blazes on trees corresponding to the color shown on the map legend.

CONTINUE STRAIGHT 	START OF TRAIL 	RIGHT TURN 
SPUR LEADING TO A DIFFERENT TRAIL 	END OF TRAIL 	LEFT TURN 

Directions to the Sanctuary

The Hoffman Center is home to our nature store, observation deck, classrooms and is the location for most programs run at the Sanctuary. It is located in the driveway loop shown on the map.

From Route 287: take exit 30B (Bernardsville) Bear right onto N. Maple Ave. Go through traffic light at Route 202/Morristown Rd.; after light N. Maple Ave. becomes Childs Rd. After a short distance, bear right at the fork onto Hardscrabble Rd. The driveway is approximately 1 mile down Hardscrabble Rd. on the right.

From the Chester area (Route 24): take Rt. 24 east through Mendham. Watch for the New Jersey Audubon sign at Tempe Wick Rd. Turn right onto Tempe Wick Rd. Continue for approx. 2 miles. Turn right opposite the pond onto Leddell Rd. At the next stop sign turn left onto Hardscrabble Rd. The driveway is approximately 1 1/4 mile ahead on the left.

At times when the Hoffman Center is closed, Trails may be accessed from the Scherman Parking Lot located about 1/4 west of the driveway on Hardscrabble Rd.

Visit our Scherman Hoffman Nature Store!

We have new arrivals, bird feeders, nest boxes, gift items and a wide variety of bird friendly items to fit your needs. We also offer a selection of the most popular binoculars and spotting scopes, books and more.

Follow the QR code to become a member. Help support the work of New Jersey Audubon and stay updated with all of our program and events.



Center and Store Hours:

Wednesday 10am –3pm

Thursday - Saturday: 9:00am - 5:00pm

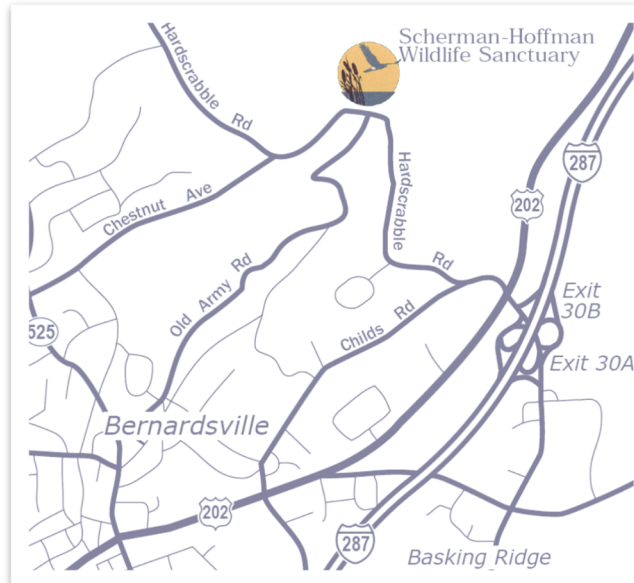
Sunday: 12pm - 5:00pm

Upper Parking lot closes at 5pm

Trails: Open 7 days a week, dawn to dusk

Park at lower lot after 5pm
For Nature Study, Birding, Hiking,
and Photography
No Pets Allowed

Road Map



Scherman Hoffman Wildlife Sanctuary

Trail Map



Scherman Hoffman Wildlife Sanctuary
11 Hardscrabble Road
Bernardsville, NJ 07924
Phone: (908) 396-6386
shws@njaudubon.org
njaudubon.org

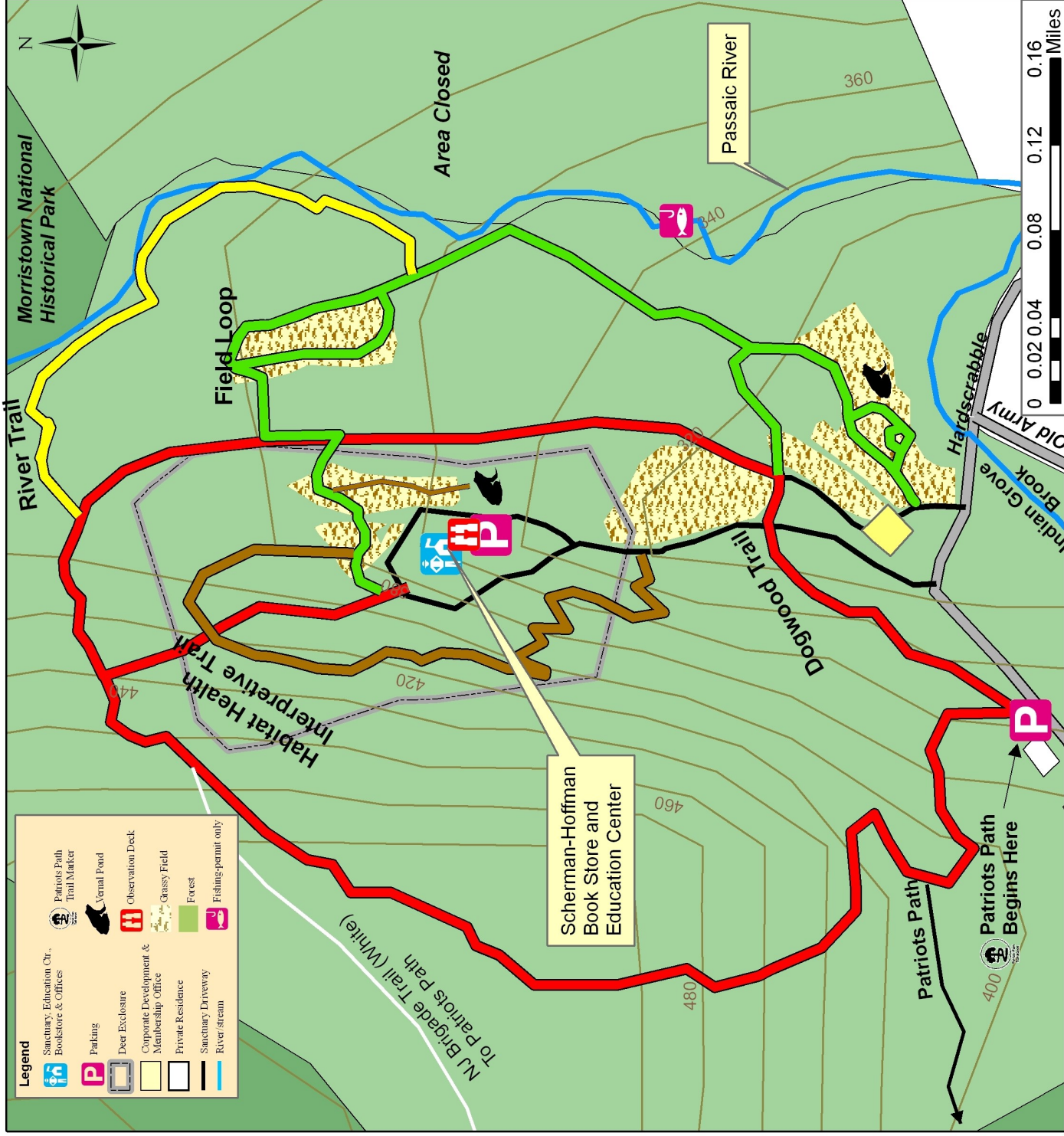


**NEW JERSEY
AUDUBON**
www.njaudubon.org

Scherman Hoffman Wildlife Sanctuary

Hiking Trails and Landscape Features

If you have any questions regarding this property contact:
New Jersey Audubon
11 Hardscrabble Road
Bernardsville, NJ 07924
908-396-6386
www.njaudubon.org
shws@njaudubon.org



Dogwood Trail (Red)
Length: 1.3 miles
Difficulty: moderate
Habitat: forest
Highlights: Jack-in-the-pulpit
Cautions: trail is rocky, steep in places

Field Loop Trail (Green)
Length: 0.7 miles
Difficulty: easy
Habitat: fields, young forest
Highlights: flowering dogwood edge birds
Cautions: trail seasonally wet

River Trail (Yellow)
Length: 0.3 miles
Difficulty: easy to moderate
Habitat: Passaic River
Highlights: "The Big Tree"
Cautions: rocky, exposed roots in places

Habitat Health Interpretive Trail (no color)
Trail in progress
Difficulty: moderate
Habitat: woodland
Highlights: forest restoration
Cautions: none

NJAS Prohibits: Littering, Pets, Alcoholic Beverages, Smoking, Horses, Bikes, Collection of Plants or Animals, Public Hunting, Trapping, Woodcutting, Motorized Vehicles. Fishing by Special Permit Only.

This map was created by New Jersey Audubon Society June 2006. Landscape features are from NJDEP GIS coverages. Trails were created from GPS and topographic maps.